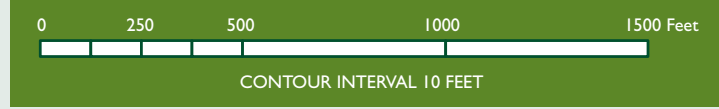














MISERY ISLANDS (87 ACRES)

Salem Sound ▪ Salem, Massachusetts
978.526.8687 ▪ dgove@ttor.org ▪ www.thetrustees.org



LEGEND

-  Trustees' Property
-  Woodland
-  Forested Wetland
-  Rocky Shore
-  Beach
-  Interpretive Trail (0.8 miles)
-  Coastal Trail (1.4 miles)
-  Other Trails
-  Restrooms (Composting Toilets)
-  Stop Along Interpretive Trail

-  BIRD WATCHING
-  CANOEING / KAYAKING
-  FISHING
-  MOUNTAIN BIKING NOT PERMITTED
-  PICNICKING
-  QUEST
-  SAILING / BOATING
-  SWIMMING
-  WALKING / HIKING (MODERATE)
-  BEACH
-  RESTROOM

This map is a product of The Trustees of Reservations. Source data obtained from 1:25,000 scale USGS topographic maps, field surveys, GPS data collection, and MassGIS. Boundary lines and trail locations are approximate. Any reproduction for other than personal use is by permission only. December 2011.